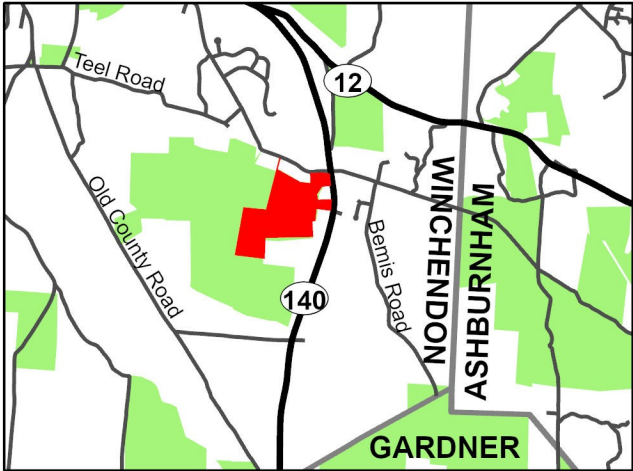












# Fern Glenn Conservation Area

633 Teel Road  
Winchendon, MA



-  Fern Glenn Conservation Area
-  Parking
-  Kiosk
-  Trail
-  Unpaved Road
-  Stone Walls
-  Talus Slope
-  Shrub Swamp
-  Spruce Fir Swamp
-  Protected Open Space



1461 Old Keene Road  
Athol, MA 01331  
(978) 248-2043  
mountgrace.org

Map produced by Mount Grace Land Conservation Trust. Source Data obtain from Office of Geographic Information (MassGIS), Commonwealth of Massachusetts, MassIT and from Global Positioning System (GPS) field data. Boundary lines and trail locations are approximate.